
























III Clôtures

| Désignation cadastrale | Représentation cadastrale |
|------------------------|---|
| Mur mitoyen |  |
| Mur non mitoyen |  |
| Fossé mitoyen |  |
| Fossé non mitoyen |  |
| Clôture mitoyenne |  |
| Clôture non mitoyenne |  |
| Haie mitoyenne |  |
| Haie non mitoyenne |  |

VII Bornes et repères

| Désignation cadastrale | Représentation cadastrale |
|---------------------------------------|---|
| Point géodésique borné |  |
| Point géodésique non borné |  |
| Point de canevas d'ensemble borné |  |
| Point de canevas d'ensemble non borné |  |
| Point de polygona-tion Repéré |  |
| Repère N.G.F. | N.G.F. 21.253  |
| Borne du N.G.F. | N.G.F. 21.253  |
| Nivellement M.R.L. | M.R.L. 25.411  |
| Autre repère de Nivellement | 18.712  |
| Borne limite de Commune |  |
| Croix gravée |  (plan vecteur) |
| |  (plan image) |
| Boulon scellé |  |
| Borne de propriété |  |
| Calvaire |  |